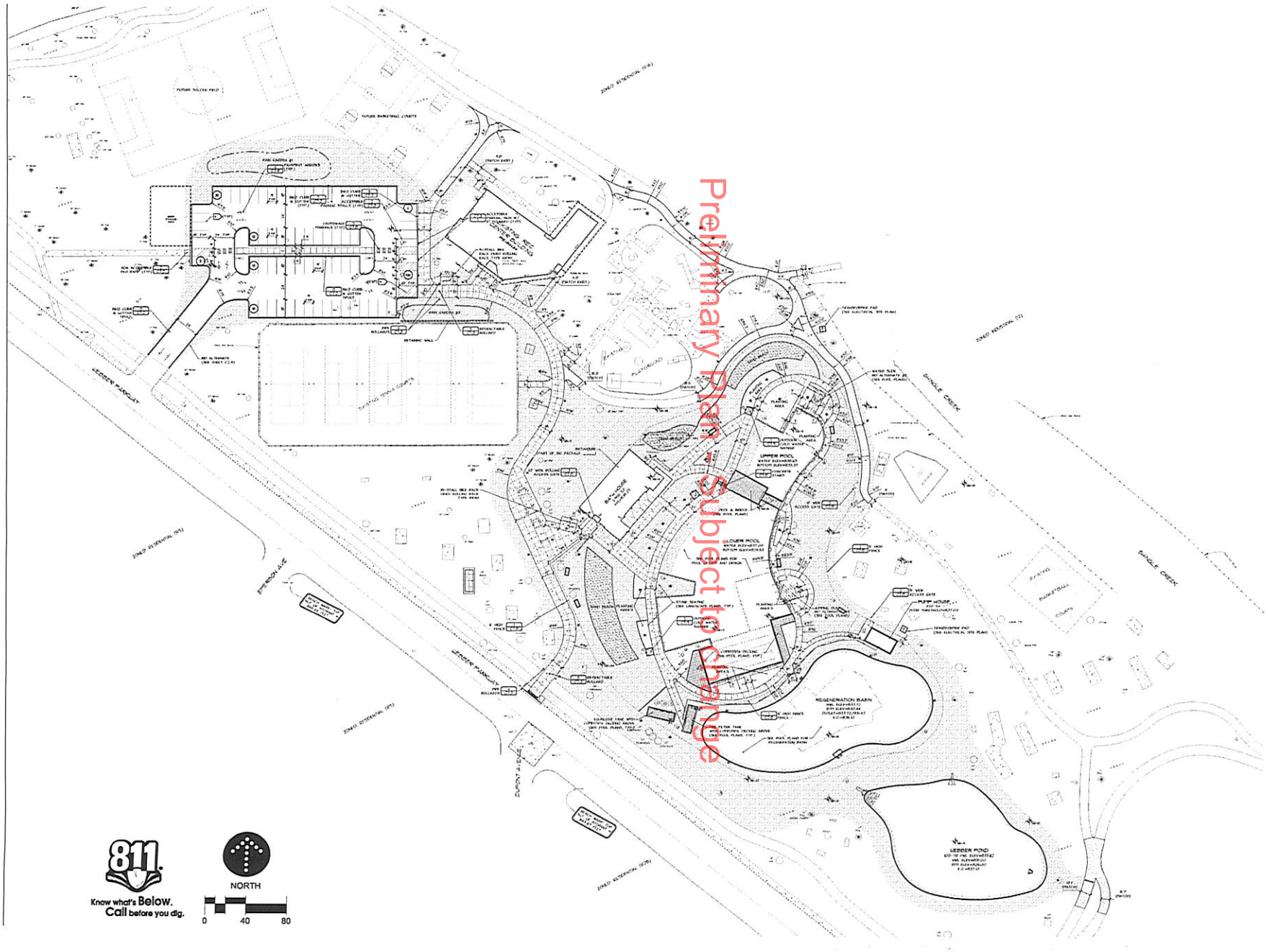

OWNER

MINNEAPOLIS PARK BOARD

2117 WEST RIVER ROAD
MINNEAPOLIS, MN 55411
TEL (612) 230-6400

MUNICIPALITY

Minneapolis
City of Lakes

PROJECT

WEBBER NATURAL SWIMMING POOL

MINNEAPOLIS, MN

SHEET INDEX

SHEET	TITLE
C0.0	COVER SHEET
C1.0	EXISTING CONDITIONS – OVERALL
C1.1	EXISTING CONDITIONS
C1.2	EXISTING CONDITIONS
C1.3	EXISTING CONDITIONS
C1.4	EXISTING CONDITIONS
C1.5	DEMOLITION & SEDIMENT CONTROL – OVERALL
C1.6	DEMOLITION & SEDIMENT CONTROL
C1.7	DEMOLITION & SEDIMENT CONTROL
C1.8	DEMOLITION & SEDIMENT CONTROL
C1.9	DEMOLITION & SEDIMENT CONTROL – BID ALT. #1
C2.0	SITE PLAN – OVERALL
C2.1	SITE PLAN
C2.2	SITE PLAN
C2.3	SITE PLAN
C2.4	SITE PLAN – BID ALTERNATE #1
C3.0	GRADING, DRAINAGE & UTILITY – OVERALL
C3.1	GRADING, DRAINAGE & UTILITY
C3.2	GRADING, DRAINAGE & UTILITY
C3.3	GRADING, DRAINAGE & UTILITY
C3.4	GRADING, DRAINAGE & UTILITY – BID ALT. #1
C4.0	DETAILED CONCRETE SHEET PLANS
C5.0	NON AUTOMOBILE SHEET PLANS
C5.1	STORMWATER POLLUTION PREVENTION PLAN
C5.2	STORMWATER POLLUTION PREVENTION PLAN
C5.3	SUPPLEMENTAL – WINTER POND DECONTRACT
C5.4	DETAILS
C6.0	UTILITIES – OVERALL
C6.1	UTILITIES
C6.2	UTILITIES
C6.3	UTILITIES
C6.4	UTILITIES – BID ALTERNATE #1
C7.1	CIVIL CONSTRUCTION DETAILS
C7.2	CIVIL CONSTRUCTION DETAILS
C7.3	CIVIL CONSTRUCTION DETAILS
C7.4	CIVIL CONSTRUCTION DETAILS
C7.5	CIVIL CONSTRUCTION DETAILS
C7.6	CIVIL CONSTRUCTION DETAILS
C7.7	CIVIL CONSTRUCTION DETAILS
C7.8	CIVIL CONSTRUCTION DETAILS
C7.9	CIVIL CONSTRUCTION DETAILS
L1.0	LANDSCAPE PLAN – OVERALL
L1.1	LANDSCAPE PLAN
L1.2	LANDSCAPE PLAN
L1.3	LANDSCAPE PLAN
L1.4	LANDSCAPE PLAN – BID ALTERNATE #1
L2.1	MIGRATION PLAN
L2.2	LANDSCAPE DETAILS

REVISION HISTORY

DATE	REVISION	REVIEW
30 JAN 2012	WATERSHED SUBMITTAL	
17 JAN 2013	PDR SUBMITTAL	CMC
17 JAN 2013	PLAN CLARIFICATIONS	
25 JAN 2013	PROJECT PLAN SET	

PROJECT MANAGER REVIEW

BY NAME DATE 01 25 13

CERTIFICATION

PRELIMINARY NOT FOR CONSTRUCTION

PDR RESUBMITTAL
17 JAN 2013

LANDFORM
From Site to Finish

105 South Fifth Avenue
Suite 513
Minneapolis, MN 55401

Tel: 612-252-9070
Fax: 612-252-9077
Web: landform.net

FILE NAME C201MPB03
PROJECT NO. MPB11003

SITE PLAN

C2.0

SHEET NO. /40

Landform® and Site to Finish™ are service marks of Landform Professional Services, LLC

EZ NAGIVA ©

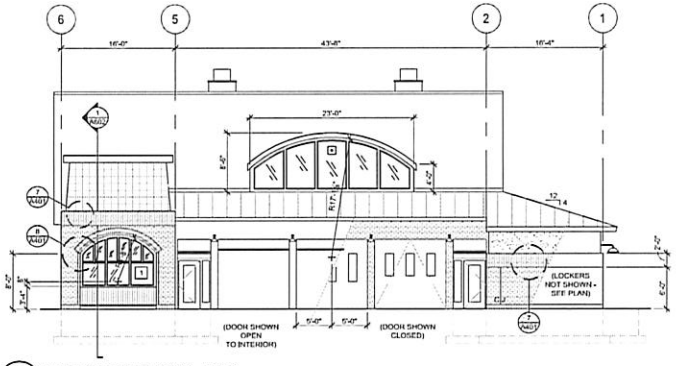

4 A401 EXTERIOR ELEVATION - EAST
SCALE: 1/8" = 1'-0"

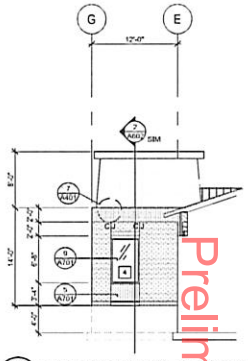

3 A401 NORTH ELEVATION AT TOWER
SCALE: 1/8" = 1'-0"

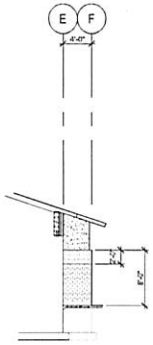

2 A401 PART SOUTH ELEV
SCALE: 1/8" = 1'-0"

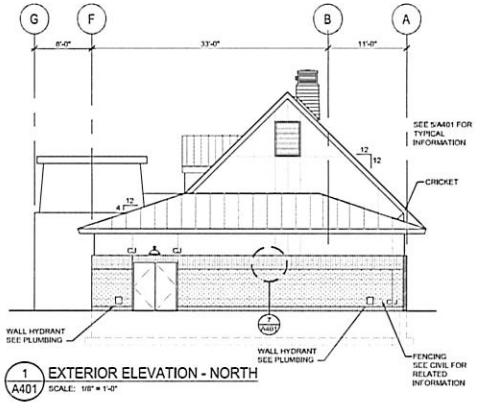

1 A401 EXTERIOR ELEVATION - NORTH
SCALE: 1/8" = 1'-0"

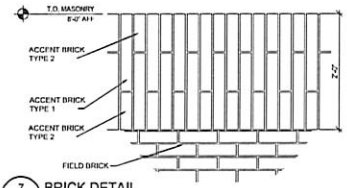

7 A401 BRICK DETAIL
SCALE: 1" = 1'-0"

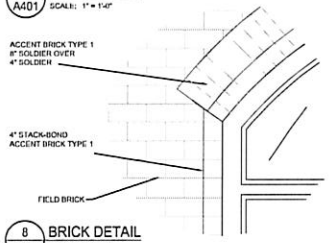

8 A401 BRICK DETAIL
SCALE: 1" = 1'-0"

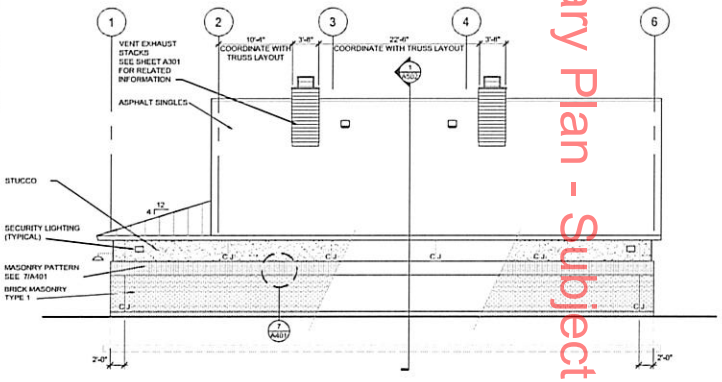

6 A401 EXTERIOR ELEVATION - WEST
SCALE: 1/8" = 1'-0"

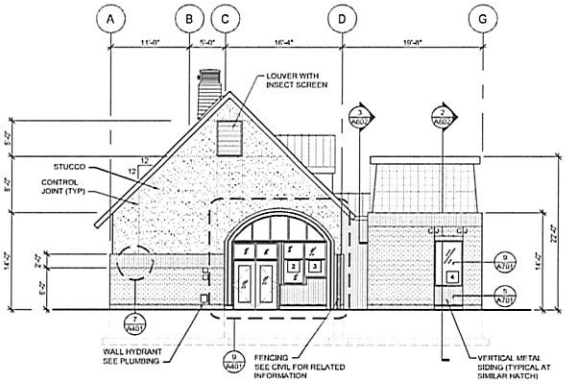

5 A401 EXTERIOR ELEVATION - SOUTH
SCALE: 1/8" = 1'-0"

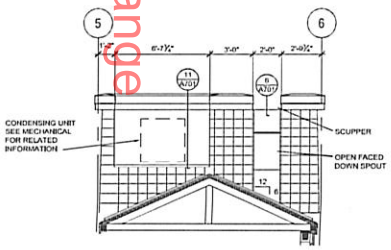

10 A401 ENLARGED ELEVATION AT ENTRY
SCALE: 1/4" = 1'-0"

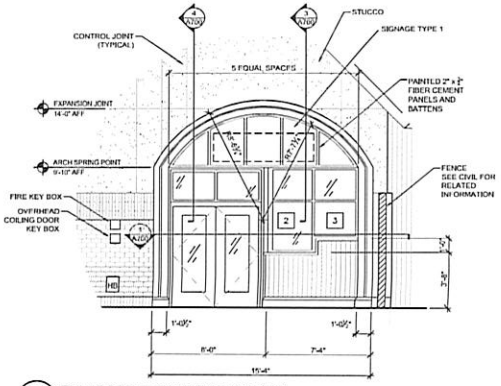

9 A401 ENLARGED ELEVATION AT ENTRY
SCALE: 1/4" = 1'-0"

Preliminary Plan - Subject to change

OWNER
MINNEAPOLIS PARK BOARD
2117 WEST RIVER ROAD
MINNEAPOLIS, MN 55411
TEL (612) 230-6400

MUNICIPALITY
Minneapolis
City of Lakes

PROJECT
WEBBER NATURAL SWIMMING POOL
MINNEAPOLIS, MN

ARCHITECTURAL SHEET INDEX

REVISION HISTORY

PROJECT MANAGER REVIEW

CERTIFICATION

PRELIMINARY NOT FOR CONSTRUCTION

PDR SUBMITTAL
17 DEC 2012

LANDFORM
From Site to Finish
105 South Fifth Avenue Tel: 612-252-9070
Suite 513 Fax: 612-252-9077
Minneapolis, MN 55401 Web: landform.net

COLLABORATIVE DesignGroup, Inc.
100 Portland Avenue South, Suite 100
Minneapolis, Minnesota 55401
p 612.332.3654 f 612.332.3626
www.collaborativedesigngroup.com

FILE NAME
PROJECT NO. MPB11003

EXTERIOR ELEVATIONS
A401

SHEET NO. 7/15

© LANDFORM 2012

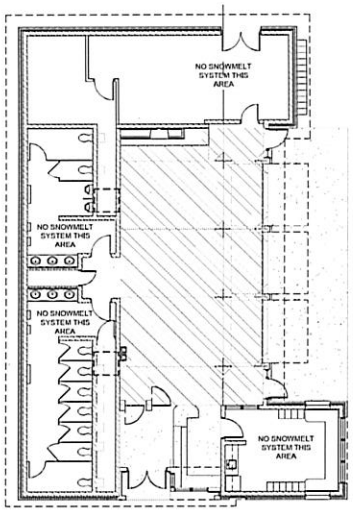

2 A201 SNOWMELT SYSTEM ZONING PLAN (BASE AND ALTERNATE #1)
SCALE: NOT TO SCALE

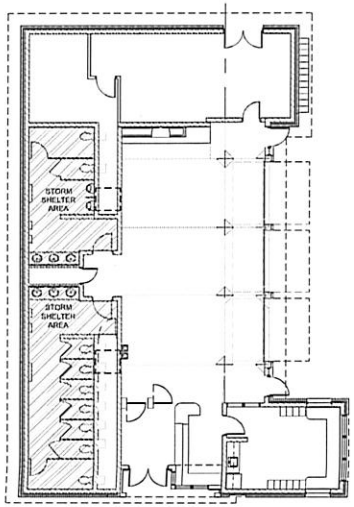

3 A201 STORM SHELTER AREA DESIGNATION PLAN
SCALE: NOT TO SCALE

RADIANT IN-FLOOR HEATING KEY

ZONE 1 - BASE BID

ZONE 2 - ALTERNATE #1

NOTE: ZONES ARE NOTED FOR LIMITS OF CONSTRUCTION ONLY. SEE ELECTRICAL FOR ADDITIONAL INFORMATION.

CONSTRUCTION PLAN GENERAL NOTES:

1. SEE SHEET A100 FOR DOOR AND FRAME TYPES, DOOR SCHEDULE, WINDOW TYPES, AND ROOM FINISH SCHEDULE.
2. SEE SHEET A451 FOR TYPICAL FIXTURE MOUNTING HEIGHTS.
3. INTERIOR WALLS TO BE 6" CMU WITH EPOXY PAINT FINISH UNLESS NOTED OTHERWISE.
4. PROVIDE BULLNOSE CORNERS ON CMU AT ALL OPENINGS.
5. SEAL ALL INTERIOR CONCRETE FLOORS AND JOINTS.

CONSTRUCTION PLAN KEY NOTES:

1. CONCRETE STOOP. SEE STRUCTURAL FOR ADDITIONAL INFORMATION, COORDINATE SLOPE WITH CIVIL SIDEWALK ELEVATIONS.
2. ACCESSIBLE TURNSTILE. TIE INTO OWNER'S OCCUPANCY CONTROL SOFTWARE.
3. PUBLIC LOCKERS ON 6" CONCRETE CURB. ANCHOR LOCKERS TO MASONRY WALL BEHIND.
4. EMPLOYEE LOCKERS
5. PLASTIC LAMINATE COUNTER
6. OUTDOOR SHOWER DRAIN (TYPICAL @ 3). SEE PLUMBING FOR ADDITIONAL INFORMATION.
7. CONCRETE FILLED GALVANIZED CORRUGATED COLUMN BASES. SEE ELEVATIONS AND STRUCTURAL FOR ADDITIONAL INFORMATION.
8. FIREPLACE WITH GAS INSERT.
9. ROOF LINE ABOVE.
10. OUTDOOR SHOWER (TYPICAL @ 4). SEE PLUMBING FOR RELATED INFORMATION.
11. SECURITY FENCING. SEE STRUCTURAL FOR LEDGE AND FOOTING AT BUILDING. SEE CIVIL FOR FENCE INFORMATION.
12. DASHED LINE INDICATED OUTLINE OF VENT STACK ABOVE.
13. STORAGE LOCKERS.
14. PROVIDE 1" EMPTY CONDUIT WITH PULL STRING FROM ENTRY DESK BACK TO MECHANICAL ROOM. VERIFY STUB UP LOCATIONS WITH OWNER AND MECHANICAL

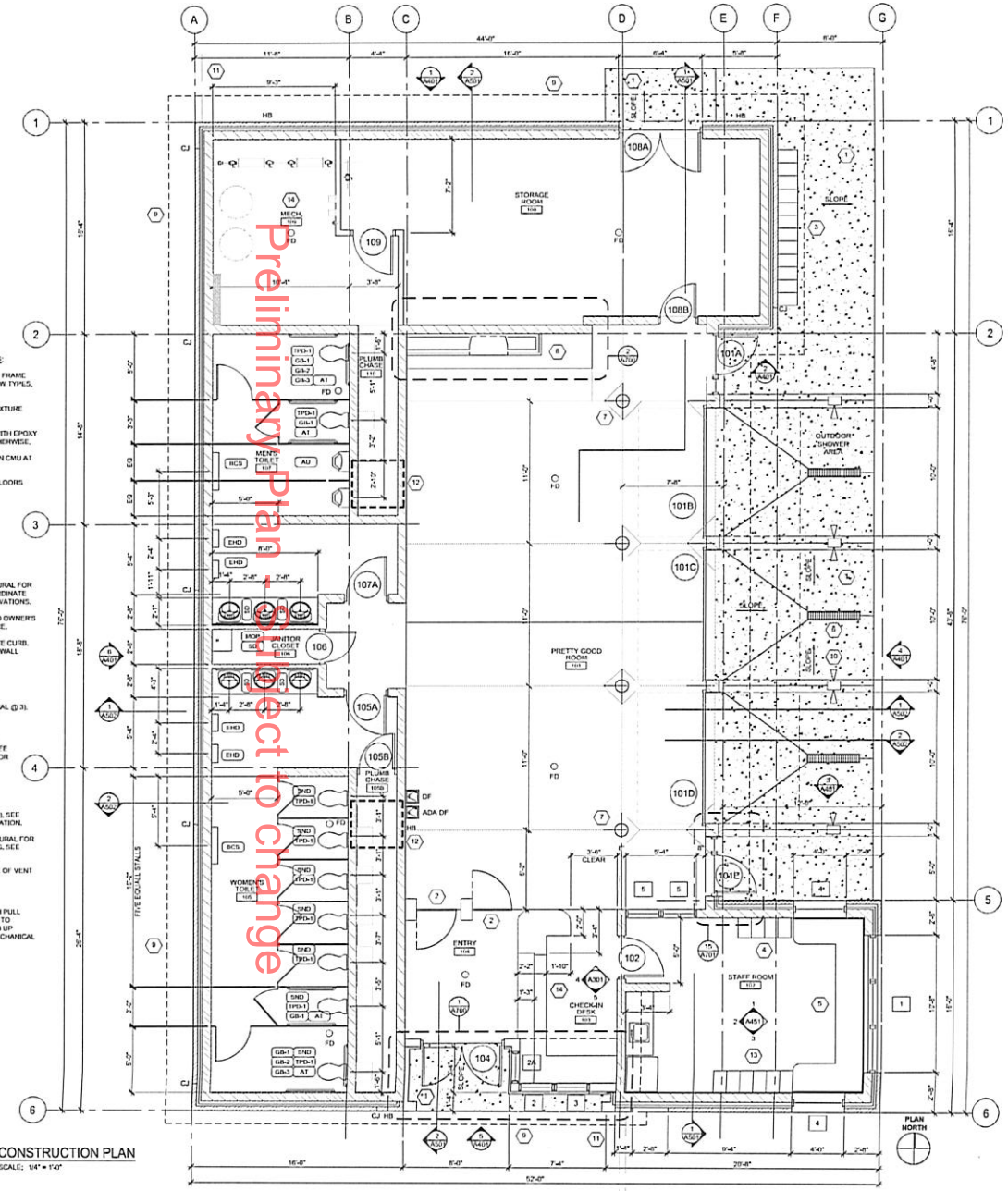

1 A201 CONSTRUCTION PLAN
SCALE: 1/4" = 1'-0"

Preliminary Plan - Subject to change

OWNER

MINNEAPOLIS PARK BOARD

2117 WEST RIVER ROAD
MINNEAPOLIS, MN 55411
TEL (612) 230-6400

MUNICIPALITY

Minneapolis
City of Lakes

PROJECT

WEBBER NATURAL SWIMMING POOL
MINNEAPOLIS, MN

ARCHITECTURAL SHEET INDEX

REVISION HISTORY

PROJECT MANAGER REVIEW

CERTIFICATION

PRELIMINARY NOT FOR CONSTRUCTION

PDR SUBMITTAL
17 DEC 2012

LANDFORM
From Site to Finish
105 South Fifth Avenue
Suite 513
Minneapolis, MN 55401
Tel: 612-252-0070
Fax: 612-252-0077
Web: landform.net

COLLABORATIVE DesignGroup, Inc.
100 Portland Avenue South, Suite 100
Minneapolis, Minnesota 55401
p 612.332.3654 f 612.332.3626
www.collaborativedesigngroup.com

FILE NAME

PROJECT NO. MPB11003

CONSTRUCTION PLAN
SNOW MELT PLAN
A201

SHEET NO. 4 / 15

© LANDFORM 2012

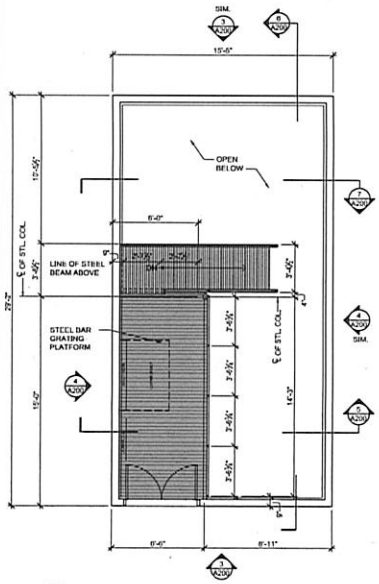

2 A200 MAIN LEVEL FLOOR PLAN
SCALE: 1/4" = 1'-0"

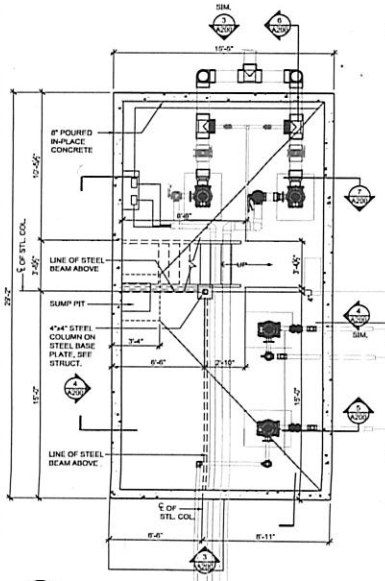

1 A200 LOWER LEVEL FLOOR PLAN
SCALE: 1/4" = 1'-0"

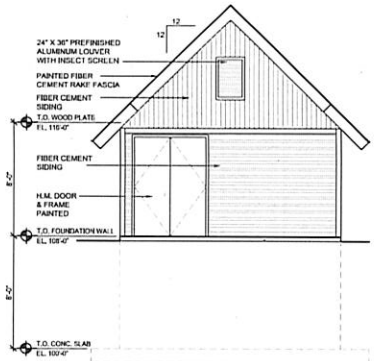

3 A200 FRONT ELEVATION
SCALE: 1/4" = 1'-0"

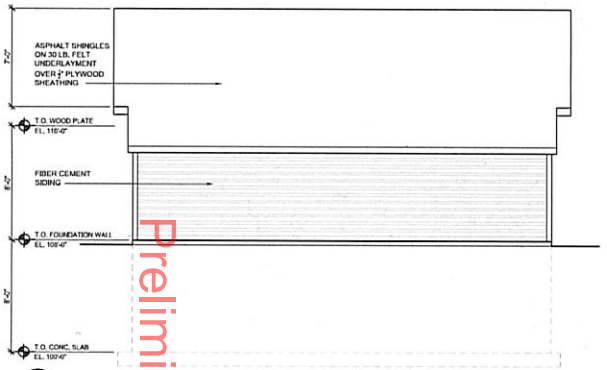

4 A200 SIDE ELEVATION
SCALE: 1/4" = 1'-0"

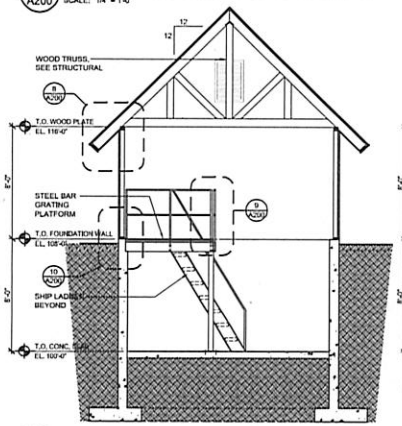

5 A200 CROSS SECTION
SCALE: 1/4" = 1'-0"

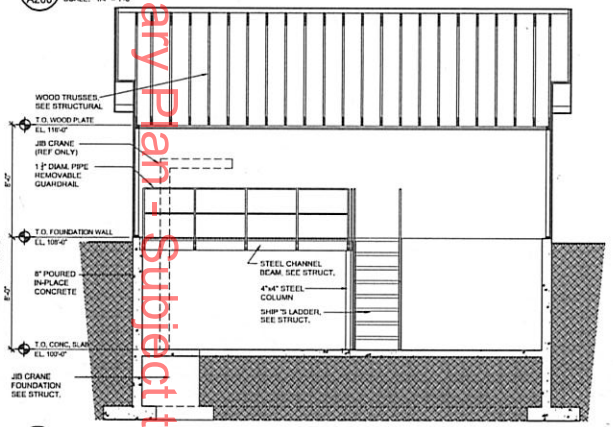

6 A200 LONGITUDINAL SECTION
SCALE: 1/4" = 1'-0"

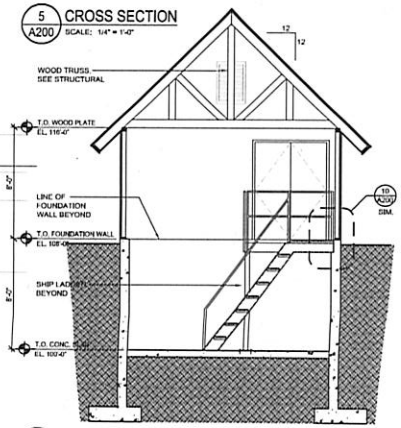

7 A200 CROSS SECTION
SCALE: 1/4" = 1'-0"

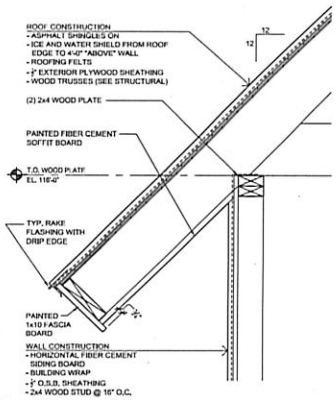

8 A200 DETAIL @ WOOD PLATE
SCALE: 1-1/2" = 1'-0"

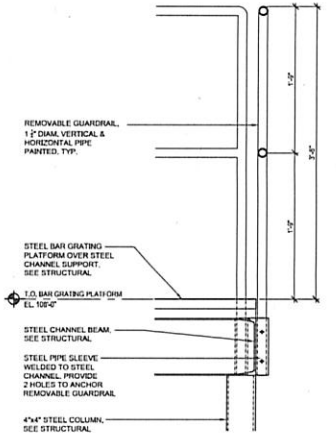

9 A200 DETAIL @ WOOD PLATE
SCALE: 1-1/2" = 1'-0"

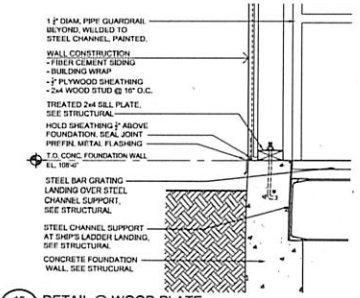

10 A200 DETAIL @ WOOD PLATE
SCALE: 1-1/2" = 1'-0"

Preliminary Plan - Subject to change

OWNER
MINNEAPOLIS PARK BOARD
2117 WEST RIVER ROAD
MINNEAPOLIS, MN 55411
TEL (612) 230-6400

MUNICIPALITY
Minneapolis
City of Lakes

PROJECT
WEBBER NATURAL SWIMMING POOL
MINNEAPOLIS, MN

ARCHITECTURAL SHEET INDEX

SHEET	TITLE
A200	CONSTRUCTION PLAN EXTERIOR ELEVATIONS BUILDING SECTIONS DETAILS

REVISION HISTORY

DATE	REVISION	REVIEW
30 NOV 2012	ASSESSMENT SUBMITTAL	N/A
17 DEC 2012	PCN SUBMITTAL	N/A
11 JAN 2013	PCN SUBMITTAL	N/A
14 FEB 2013	BID SET FOR BID	N/A

PROJECT MANAGER REVIEW

CERTIFICATION

PRELIMINARY NOT FOR CONSTRUCTION

BID DOCUMENTS
14 FEBRUARY 2013

LANDFORM
From Site to Finish
105 South Fifth Avenue
Suite 513
Minneapolis, MN 55401
Tel: 612-252-9070
Fax: 612-252-9077
Web: landform.net

COLLABORATIVE DesignGroup, inc.
100 Portland Avenue South, Suite 100
Minneapolis, Minnesota 55401
p 612.332.3654 f 612.332.3626
www.collaborativedesigngroup.com

FILE NAME
PROJECT NO. MPB11003

PLANS, ELEVATIONS SECTIONS, DETAILS
A200

SHEET NO. 1/1

© LANDFORM 2012